

Republic Title Residential Offices

CORPORATE OFFICE/ABSTRACT PLANT/RESIDENTIAL PROCESSING

2701 W. Plano Parkway, Suite 100
Plano, TX 75075
(972) 578-8611

CLEBURNE OFFICE
1634 W. Henderson Street
Cleburne, TX 76033
(817) 558-0848

NORTH COIT OFFICE
8920 Coit Road, Suite 200
Plano, TX 75025
(972) 618-4711

RICHARDSON OFFICE
3610 Shire Blvd, Suite 100
Richardson, TX 75082
(972) 423-8777

FRISCO OFFICE
7055 Preston Road
Frisco, TX 75034
(972) 335-7844

PARK CITIES OFFICE
8300 Douglas Avenue, Suite 100
Dallas, TX 75225
(214) 521-6143

ROCKWALL OFFICE
2876 Ridge Road
Rockwall, TX 75032
(972) 771-4131

HULEN OFFICE
3737 Hulen Street, Suite 100
Fort Worth, TX 76107
(817) 377-9090

PRESTON FRANKFORD OFFICE
17950 Preston Road, Suite 70
Dallas, TX 75252
(972) 248-0971

SOUTHLAKE OFFICE
620 N. Carroll Avenue, Suite 100
Southlake, TX 76092
(817) 424-3373

LAKWOOD OFFICE
6348 Gaston Avenue
Dallas, TX 75214
(214) 823-7100



PRESTON PARKER OFFICE
3608 Preston Road, Suite 110
Plano, TX 75093
(972) 769-8355

TURTLE CREEK OFFICE
3131 Turtle Creek Blvd, Suite 101
Dallas, TX 75219
(214) 528-8916

MACARTHUR OFFICE
8810 N. MacArthur Blvd
Irving, TX 75063
(972) 401-0222


WILLOWBEND OFFICE
3024 E. Hebron Parkway
Carrollton, TX 75010
(972) 418-8400

MCKINNEY OFFICE
6051 W. Virginia Parkway
McKinney, TX 75071
(972) 569-9808




2011 DFW Area Tax Rates For Collin, Dallas, Denton, Ellis, Grayson, Henderson, Hood, Hunt, Johnson, Kaufman, Palo Pinto, Parker, Tarrant, Rockwall and Wise Counties

*This information was furnished by outside parties and Republic Title makes no claim to the accuracy. Please verify numbers with taxing authorities. *Some cities lie in 2 counties and in different school districts. There are, therefore, different tax rates depending on the location within the city.*



**2011 Tax Rates
Collin County**
www.collincad.org
(469) 742-9200



**2011 Tax Rates
Collin County**
www.collincad.org
(469) 742-9200



City	City Tax Rate	ISD Tax Rate	County Tax Rate (including CCCC)	Total
Allen	0.553000	1.670000	0.326300	2.549300
Anna	0.650332	1.540000	0.326300	2.516632
Blue Ridge	0.610035	1.670000	0.326300	2.606335
* Carrollton	0.617875	1.346900	0.326300	2.291075
Celina	0.645000	1.640000	0.326300	2.611300
* Dallas	0.797000	1.290347	0.326300	2.413647
Fairview	0.360000	LISD - 1.535000 MISD - 1.540000	0.326300	LISD - 2.221300 MISD - 2.226300
Farmersville	0.642901	1.340000	0.326300	2.309201
* Frisco	0.461910	1.420000	0.326300	2.208210
* Garland	0.704600	1.253300	0.326300	2.284200
Josephine	0.552679	1.495000	0.326300	2.373979
Lavon	0.455700	1.495000	0.326300	2.277000
Lowry Crossing	0.229777	1.540000	0.326300	2.096077
Lucas	0.374177	1.535000	0.326300	2.235477
McKinney	0.585500	1.540000	0.326300	2.451800
Melissa	0.610000	1.540000	0.326300	2.476300
Murphy	0.565000	1.373400	0.326300	2.264700
Nevada	0.176981	1.495000	0.326300	1.998281
New Hope	0.210000	1.540000	0.326300	2.076300
Parker	0.377080	1.373400	0.326300	2.076780
* Plano	0.488600	1.373400	0.326300	2.188300
Princeton	0.728394	1.473600	0.326300	2.528294
Prosper	0.520000	1.670000	0.326300	2.516300
* Richardson	0.635160	1.340050	0.326300	2.301510
* Royce City	0.672900	1.610000	0.326300	2.609200
* Sachse	0.770819	GISD - 1.253300 WISD - 1.640000	0.326300	GISD - 2.350419 WISD - 2.737119
St. Paul City	0.411781	1.540000	0.326300	2.278081
Van Alstyne	0.679990	1.520000	0.326300	2.526290
Weston	0.300000	1.540000	0.326300	2.166300
Wylie	0.898900	1.640000	0.326300	2.865200

This information was furnished by outside parties and Republic Title makes no claim to the accuracy. Please verify numbers with taxing authorities.
*Some cities lie in 2 counties and in different school districts. There are, therefore, different tax rates depending on the location within the city.

2011 Exemptions Offered

Tax Jurisdiction	2010 Exemptions	2010 Exemption Amounts		
		HS	OV65	DP
ALLEN CITY	DP, FR, OV65	0	50,000	25,000
ALLEN ISD	DP, FR, HS, OV65	15,000	10,000	10,000
ANNA CITY	FR, GIT, OV65	0	30,000	0
ANNA ISD	DP, HS, OV65	15,000	10,000	10,000
BLUE RIDGE CITY	DP, GIT, OV65	0	10,000	10,000
BLUE RIDGE ISD	DP, HS, OV65	15,000	10,000	10,000
CARROLLTON CITY	DP, FR, HS, OV65	20%	60,000	60,000
CELINA CITY	DP, GIT, OV65	0	30,000	30,000
CELINA ISD	DP, HS, OV65	15,000	10,000	10,000
DALLAS CITY	DP, FR, HS, OV65	20%	64,000	64,000
FAIRVIEW CITY	DP, GIT, OV65	0	60,000	60,000
FARMERSVILLE CITY	DP, FR, GIT, OV65	0	10,000	20,000
FARMERSVILLE ISD	DP, HS, OV65	15,000	10,000	10,000
FRISCO CITY	DP, FR, OV65	0	50,000	50,000
FRISCO ISD	DP, FR, HS, OV65	15,000	10,000	10,000
GARLAND CITY	DP, FR, HS, OV65	8%	51,000	51,000
JOSEPHINE CITY	DP, FR, GIT, OV65	0	10,000	10,000
LAVON CITY	DP, GIT, OV65	0	10,000	10,000
LOVEJOY ISD	DP, GIT, HS, OV65	15,000	14,000	10,000
LOWRY CROSSING CITY	DP, FR, GIT, OV65	0	15,000	15,000
LUCAS CITY	DP, FR, HS, OV65	8%	50,000	50,000
MCKINNEY CITY	DP, FR, OV65	0	50,000	50,000
MCKINNEY ISD	DP, FR, HS, OV65	15,000	10,000	10,000
MELISSA CITY	DP, OV65	0	10,000	10,000
MELISSA ISD	DP, GIT, HS, OV65	15,000	10,000	10,000
MURPHY CITY	DP, FR, GIT, OV65	0	50,000	50,000
NEVADA CITY	FR, GIT, OV65	0	10,000	0
NEW HOPE CITY	DP, FR, GIT, OV65	0	50,000	50,000
PARKER CITY	FR, GIT, OV65	0	30,000	0
PLANO CITY	DP, FR, HS, OV65	20%	40,000	40,000
PLANO ISD	DP, FR, HS, OV65	15,000	10,000	10,000
PRINCETON CITY	DP, OV65	0	25,000	25,000
PRINCETON ISD	DP, HS, OV65	15,000	10,000	10,000
PROSPER CITY	DP, OV65	0	10,000	0
PROSPER ISD	DP, FR, GIT, HS, OV65	15,000	10,000	10,000
RICHARDSON CITY	DP, OV65	0	55,000	55,000
ROYCE CITY	DP, OV65	0	6,000	5,000
ROYCE CITY ISD	DP, FR, HS, OV65	15,000	25,000	10,000
SACHSE CITY	DP, OV65	0	50,000	50,000
ST. PAUL CITY	FR, GIT, OV65	0	40,000	0
WESTON CITY	DP, FR, GIT, OV65	0	20,000	0
WYLIE CITY	DP, OV65	0	30,000	30,000
WYLIE ISD	DP, FR, HS, OV65	15,000	10,000	10,000


HS = General Homestead OV 65 = Over 65 DP = Disabled Person

FR = Freeport GIT = Goods-In-Transit

This information was furnished by outside parties and Republic Title makes no claim to the accuracy. Please verify numbers with taxing authorities.
*Some cities lie in 2 counties and in different school districts. There are, therefore, different tax rates depending on the location within the city.



**2011 Tax Rates
Dallas County**
www.dallascad.org
(214) 631-0910




City	City Tax Rate	ISD Tax Rate	County Tax Rate (including CCCC)	Total
Addison	0.580000	DISD - 1.290347 CFBISD - 1.356800	0.623770	DISD - 2.494117 CFBISD - 2.560570
Balch Spring	0.780000	DISD - 1.290347 MISD - 1.420000	0.623770	DISD - 2.694117 MISD - 2.823770
* Carrollton	0.617875	1.356800	0.623770	2.598445
Cedar Hill	0.685880	1.570000	0.623770	2.879650
Cockrell Hill	0.811087	1.290347	0.623770	2.725204
Coppell	0.690460	1.424200	0.623770	2.738430
* Dallas	0.797000	1.290347	0.623770	2.711117
DeSoto	0.757400	1.440000	0.623770	2.821170
Duncanville	0.737692	1.418000	0.623770	2.779462
Farmers Branch	0.529500	1.356800	0.623770	2.510070
Ferris	0.687134	1.306300	0.623770	2.617204
* Garland	0.704600	1.253300	0.623770	2.581670
Glenn Heights	0.795000	1.640000	0.623770	3.058770
Grand Prairie	0.669998	1.465000	0.623770	2.758768
Grapevine	0.348000	1.310000	0.623770	2.281770
Highland Park	0.220000	1.134200	0.623770	1.977970
Hutchins	0.606721	1.290347	0.623770	2.520838
Irving	0.598600	1.465000	0.623770	2.687370
Lancaster	0.867500	1.412700	0.623770	2.903970
Mesquite	0.640000	1.420000	0.623770	2.683770
* Richardson	0.635160	1.340050	0.623770	2.598980
Rowlett	0.747173	1.253300	0.623770	2.624243
* Sachse	0.770819	1.253300	0.623770	2.647889
Seagoville	0.690853	1.290347	0.623770	2.604970
Sunnyvale	0.407962	1.410000	0.623770	2.441732
University Park	0.278450	1.134200	0.623770	2.036420
Wilmer	0.400000	1.290347	0.623770	2.314117
Wylie	0.898900	1.640000	0.623770	3.162670

This information was furnished by outside parties and Republic Title makes no claim to the accuracy. Please verify numbers with taxing authorities.
*Some cities lie in 2 counties and in different school districts. There are, therefore, different tax rates depending on the location within the city.



**2011 Tax Rates
Dallas County**
www.dallascad.org
(214) 631-0910



2011 Exemptions Offered

City	Optional Hmstd	General Hmstd	Over 65	Disabled Person
Dallas County	20%	0	69,000	69,000
DCCC	20%	0	50,000	50,000
Addison	20%	0	50,000	60,000
Balch Springs	1%	0	30,000	30,000
Carrollton	20%	0	60,000	60,000
Cedar Hill	0%	0	30,000	30,000
Cockrell Hill	1%	0	3,000	0
Coppell	5%	0	75,000	75,000
Dallas	20%	0	64,000	64,000
DeSoto	0%	0	30,000	25,000
Duncanville	0%	0	26,400	26,400
Farmers Branch	20%	0	65,000	60,000
Garland	8%	0	51,000	51,000
Glenn Heights	0%	0	25,000	25,000
Grand Prairie	1%	0	45,000	30,000
Highland Park	20%	0	50,000	0
Hutchins	10%	0	10,000	10,000
Irving	20%	0	30,000	30,000
Lancaster	0%	0	30,000	30,000
Mesquite	0%	0	65,000	15,000
Richardson	0%	0	55,000	55,000
Rowlett	1%	0	67,000	67,000
Sachse	0%	0	50,000	50,000
Seagoville	10%	0	30,000	30,000
Sunnyvale	0%	0	65,000	65,000
University Park	20%	0	280,000	280,000
Wilmer	1%	0	6,000	6,000
Wylie	0%	0	30,000	30,000
Carrollton-Farmers Branch ISD	0%	15,000	10,000	10,000
Cedar Hill ISD	0%	15,000	10,000	10,000
Coppell ISD	0%	15,000	10,000	10,000
Dallas ISD	10%	15,000	45,000	45,000
DeSoto ISD	0%	15,000	25,000	25,000
Duncanville ISD	0%	15,000	15,000	10,000
Garland ISD	0%	15,000	10,000	10,000
Grand Prairie ISD	0%	15,000	15,000	10,000
Highland Park ISD	20%	15,000	10,000	10,000
Irving ISD	0%	15,000	10,000	10,000
Lancaster ISD	0%	15,000	10,000	10,000
Mesquite ISD	0%	15,000	25,000	10,000
Richardson ISD	10%	15,000	10,000	10,000
Sunnyvale ISD	0%	15,000	10,000	10,000

This information was furnished by outside parties and Republic Title makes no claim to the accuracy. Please verify numbers with taxing authorities.
*Some cities lie in 2 counties and in different school districts. There are, therefore, different tax rates depending on the location within the city.



**2011 Tax Rates
Denton County**
www.dentoncad.com
(940) 349-3800



City	City Tax Rate	ISD Tax Rate	County Tax Rate	Total
Argyle	0.397500	1.460050	0.277357	2.134907
Aubrey	0.610399	1.540000	0.277357	2.427756
Castle Hills	DCFW - 0.950000	1.426000	0.277357	2.653357
The Colony	0.683000	1.426000	0.277357	2.386357
* Carrollton	0.617875	1.356800	0.277357	2.252032
Celina	0.645000	1.640000	0.277357	2.562357
* Coppell	0.690460	1.424200	0.277357	2.392017
Copper Canyon	0.301713	1.426000	0.277357	2.005070
Corinth	0.591350	Lake Dallas ISD - 1.670000 Denton ISD - 1.530000	0.277357	Lake Dallas ISD - 2.538707 Denton ISD - 2.398707
* Dallas	0.797000	1.290347	0.277357	2.364704
Denton	0.689750	1.530000	0.277357	2.497107
Double Oak	0.224810	1.426000	0.277357	1.928167
Flower Mound	0.449700	1.426000	0.277357	2.153057
* Fort Worth	0.855000	1.375000	0.277357	2.507357
* Frisco	0.461910	Lewisville ISD - 1.426000	0.277357	2.165267
Hickory Creek	0.424287	1.540000	0.277357	2.241644
Highland Village	0.569630	1.426000	0.277357	2.272987
Justin	0.642610	1.460050	0.277357	2.380017
Krugerville	0.370000	1.530000	0.277357	2.177357
Krum	0.633855	1.540000	0.277357	2.451212
Lakewood Village	0.250000	1.540000	0.277357	2.067357
Lake Dallas	0.710000	1.670000	0.277357	2.657357
Lewisville	0.440210	1.426000	0.277357	2.143567
Little Elm	0.664971	1.540000	0.277357	2.482328
Pilot Point	0.680000	1.370000	0.277357	2.327357
* Plano	0.488600	1.426000	0.277357	2.191957
Ponder	0.412414	1.344610	0.277357	2.034381
Prosper	0.520000	1.670000	0.277357	2.467357
Roanoke	0.375120	1.375000	0.277357	2.027477
Sanger	0.633049	1.372067	0.277357	2.282473
Shady Shores	0.312783	1.530000	0.277357	2.120140
Trophy Club	0.530000	1.375000	0.277357	2.182357

This information was furnished by outside parties and Republic Title makes no claim to the accuracy. Please verify numbers with taxing authorities.
*Some cities lie in 2 counties and in different school districts. There are, therefore, different tax rates depending on the location within the city.




**2011 Tax Rates
Denton County**
www.dentoncad.com
(940) 349-3800



2011 Exemptions Offered

City	HS	OV65	DP	Freeport Exemption
Argyle	1%; 5000 min	40,000	40,000	NO
Aubrey	N/A	10,000	N/A	YES
The Colony	N/A	10,000	10,000	YES
* Carrollton	20%; 5000 min	60,000	60,000	YES
Copper Canyon	1%; 5000 min	10,000	10,000	YES
Corinth	N/A	20,000	20,000	YES
Denton	0.5%; 5000 min	40,000	10,000	YES
Double Oak	N/A	50,000	50,000	YES
Flower Mound	N/A	100,000	100,000	YES
* Frisco	N/A	50,000	50,000	YES
Hickory Creek	N/A	10,000	10,000	YES
Highland Village	N/A	50,000	50,000	NO
Justin	N/A	5,000	N/A	YES
Krugerville	N/A	20,000	20,000	NO
Krum	N/A	6,000	6,000	NO
Lakewood Village	N/A	25,000	N/A	YES
Lake Dallas	N/A	20,000	20,000	NO
Lewisville	N/A	60,000	20,000	YES
Little Elm	N/A	10,000	10,000	YES
Pilot Point	N/A	10,000	N/A	NO
Ponder	N/A	50,000	50,000	YES
Roanoke	20%; 10,000 min	40,000	4,500	YES
Sanger	N/A	30,000	20,000	YES
Shady Shores	1%; 5000 min	10,000	N/A	YES
Trophy Club	N/A	35,000	N/A	YES
Denton County	N/A	55,000	15,000	YES
Argyle ISD	15,000	10,000	10,000	YES
Aubrey ISD	15,000	10,000	10,000	YES
Denton ISD	15,000	10,000	10,000	YES
Krum ISD	15,000	10,000	10,000	NO
Lake Dallas ISD	15,000	10,000	10,000	NO
Lewisville ISD	15,000	10,000	10,000	YES
Little Elm ISD	15,000	10,000	10,000	NO
Northwest ISD	15,000	10,000	10,000	YES
Pilot Point ISD	15,000	16,000	10,000	NO
Ponder ISD	15,000	10,000	10,000	NO
Sanger ISD	15,000	16,000	10,000	NO

This information was furnished by outside parties and Republic Title makes no claim to the accuracy. Please verify numbers with taxing authorities.
*Some cities lie in 2 counties and in different school districts. There are, therefore, different tax rates depending on the location within the city.



2011 Tax Rates
Ellis County
 www.elliscad.org
 (972) 937-3552



City	City Tax Rate	ISD Tax Rate	County Tax Rate	Total
Ennis	0.695000	1.540000	0.380091	2.615091
Ferris	0.687134	1.306300	0.380091	2.373525
Italy	0.964139	1.246960	0.380091	2.591190
Maypearl	0.778179	1.359000	0.380091	2.517270
Midlothian	0.650000	1.540000	0.380091	2.570091
Milford	0.430000	1.158395	0.380091	1.968486
Palmer	0.689500	1.270000	0.380091	2.339591
Red Oak	0.649000	1.540000	0.380091	2.569091
Waxahachie	0.680000	1.428900	0.380091	2.488991

2011 Exemptions Offered

City	65 or Older	Disabled	30%, 20%, 1% (5,000 min)
Ellis County	0	0	1% of Value
Ennis	4,000	0	1% of Value
Ferris	3,000	0	0
Italy	6,000	0	0
Maypearl	10,000	0	0
Midlothian	70,000	0	0
Milford	0	0	0
Palmer	10,000	0	1% of Value
Red Oak	20,000	3,000	0
Waxahachie	30,000	30,000	0
Ennis ISD	12,000	0	0
Ferris ISD	4,000	0	0
Italy ISD	3,000	0	0
Maypearl ISD	3,000	0	0
Midlothian ISD	0	0	10% of Value
Milford ISD	0	0	0
Palmer ISD	0	0	0
Red Oak ISD	0	0	0
Waxahachie ISD	5,000	5,000	0

*This information was furnished by outside parties and Republic Title makes no claim to the accuracy. Please verify numbers with taxing authorities.
 Some cities lie in 2 counties and in different school districts. There are, therefore, different tax rates depending on the location within the city.



2011 Tax Rates
Grayson County
 www.co.grayson.tx.us
 (903) 893-9673



City	City Tax Rate	ISD Tax Rate	County Tax Rate (including Grayson Co. Jr. College)	Total
Bells	0.499999	1.450000	0.672700	2.622699
Collinsville	0.334539	1.244300	0.672700	2.251539
Denison	0.653377	1.468200	0.672700	2.794277
Gunter	0.612576	1.580000	0.672700	2.865276
Howe	0.619340	1.340000	0.672700	2.632040
Pottsboro	0.576185	1.200000	0.672700	2.448885
Sherman	0.320000	1.440000	0.672700	2.432700
Southmayd	0.531202	1.300000	0.672700	2.503902
Tioga	0.489485	1.440000	0.672700	2.602185
Tom Bean	0.535100	1.136000	0.672700	2.343800
Van Alstyne	0.679990	1.520000	0.672700	2.872690
Whitesboro	0.400390	1.400000	0.672700	2.473090
Whitewright	0.699999	1.450000	0.672700	2.822699

2011 Exemptions Offered

City	General	Over-65	Disabled
Grayson County	20% of taxable value of \$5,000 min	12,000	0
Bells	0	0	0
Collinsville	0	0	0
Denison	0	15,000	15,000
Gunter	0	0	0
Howe	0	12,000	0
Pottsboro	15,000	0	0
Sherman	0	30,000	0
Southmayd	0	15,000	15,000
Tioga	0	0	0
Tom Bean	0	3,000	0
Van Alstyne	0	5,000	0
Whitesboro	0	5,000	0
Whitewright	0	0	0
Bells ISD	15,000	10,000	10,000
Collinsville ISD	15,000	10,000	10,000
Denison ISD	15,000	15,000	10,000
Gunter ISD	15,000	10,000	10,000
Howe ISD	15,000	10,000	10,000
Pottsboro ISD	15,000	10,000	10,000
Sherman ISD	15,000	15,000	10,000
Southmayd ISD	15,000	10,000	10,000
Tioga ISD	15,000	10,000	10,000
Tom Bean ISD	15,000	10,000	10,000
Van Alstyne ISD	15,000	10,000	10,000
Whitesboro ISD	15,000	14,600	10,000
Whitewright ISD	15,000	10,000	10,000

*This information was furnished by outside parties and Republic Title makes no claim to the accuracy. Please verify numbers with taxing authorities.
 Some cities lie in 2 counties and in different school districts. There are, therefore, different tax rates depending on the location within the city.



2011 Tax Rates
Henderson County
 www.hendersoncad.org
 (903) 675-9296



City	City Tax Rate	ISD Tax Rate	County Tax Rate	Total
Athens	0.600387	1.186470	0.554158	2.341015
Brownsboro	0.389200	1.390000	0.554158	2.333358
Enchanted Oaks	0.240000	1.276300	0.554158	2.070458
Eustace	0.382529	1.276300	0.554158	2.212987
Log Cabin	0.524198	1.276300	0.554158	2.354656
Mabank	0.460000	1.380000	0.554158	2.394158
Malakoff	0.280559	1.160000	0.554158	1.994717
Tool	0.432000	1.276300	0.554158	2.262458
Trinidad	0.504999	1.423900	0.554158	2.483057

2011 Exemptions Offered

City	Homestead	Over-65	Disabled
Athens		20,000	20,000
Brownsboro		3,000	
Enchanted Oaks		10,000	3,000
Eustace	5,000	10,000	5,000
Malakoff		7,500	
Tool	5,000	10,000	
Trinidad		3,000	
Athens ISD	15,000	10,000	10,000
Brownsboro ISD	15,000 / 20% local opt. applies	16,000	10,000
Eustace ISD	15,000 / 20% local opt. applies	10,000	10,000
Frankston ISD	15,000 / 20% local opt. applies	10,000	10,000
Malakoff ISD	15,000	17,500	10,000
Trinidad ISD	15,000 / 20% local opt. applies	10,000	10,000

This information was furnished by outside parties and Republic Title makes no claim to the accuracy. Please verify numbers with taxing authorities.
 *Some cities lie in 2 counties and in different school districts. There are, therefore, different tax rates depending on the location within the city.



2011 Tax Rates
Hood County
 www.hood-cad.org
 (817) 573-2471



City	City Tax Rate	ISD Tax Rate	County Tax Rate	Total
Granbury	0.403900	1.150000	0.348888	1.902788
Lipan	0.366288	1.413000	0.348888	2.128176
Tolar	0.438529	1.375542	0.348888	2.162959

2011 Exemptions Offered

City	Homestead	Over-65	Disabled
Granbury		20,000	
Lipan			
Tolar		10,000	10,000
Granbury ISD	15,000	10,000	10,000
Lipan ISD	15,000	10,000	10,000
Tolar ISD	15,000	10,000	10,000

This information was furnished by outside parties and Republic Title makes no claim to the accuracy. Please verify numbers with taxing authorities.
 *Some cities lie in 2 counties and in different school districts. There are, therefore, different tax rates depending on the location within the city.



2011 Tax Rates
Hunt County
 www.htax.info
 (903) 408-4000



City	City Tax Rate	ISD Tax Rate	County Tax Rate	Total
Caddo Mills	0.644800	1.540000	0.507534	2.692334
Campbell	0.207999	1.084170	0.507534	1.799703
Celeste	0.683050	1.508540	0.507534	2.699124
Commerce	0.820000	1.596500	0.507534	2.924034
Greenville	0.699000	1.181640	0.507534	2.388174
Lone Oak	0.500000	1.366000	0.507534	2.373534
Quinlan	0.550000	1.240000	0.507534	2.297534
Wolfe City	0.550000	1.301000	0.507534	2.358534

2011 Exemptions Offered

City	General	Over-65	Disabled
Caddo Mills	0	10,000	0
Campbell	1%	0	0
Celeste	0	10,000	0
Commerce	0	6,000	0
Greenville	0	10,000	10,000
Lone Oak	0	0	0
Quinlan	0	5,000	0
Wolfe City	15,000	10,000	0
Caddo Mills ISD	15,000	10,000	10,000
Campbell ISD	15,000	10,000	10,000
Celeste ISD	15,000	10,000	10,000
Commerce ISD	15,000	10,000	10,000
Greenville ISD	15,000	10,000	10,000
Lone Oak ISD	15,000	10,000	0
Quinlan ISD	15,000	10,000	10,000
Wolfe City ISD	15,000	10,000	10,000

This information was furnished by outside parties and Republic Title makes no claim to the accuracy. Please verify numbers with taxing authorities.
 *Some cities lie in 2 counties and in different school districts. There are, therefore, different tax rates depending on the location within the city.



2011 Tax Rates
Johnson County
 www.johnsoncad.com
 (817) 645-3986



City	City Tax Rate	ISD Tax Rate	County Tax Rate	Total
Alvarado	0.740505	1.316000	0.379500	2.436005
Burleson	0.690000	1.540000	0.379500	2.609500
Cleburne	0.719990	1.236600	0.379500	2.336090
Godley	0.500000	1.137090	0.379500	2.016590
Grandview	0.740003	1.270000	0.379500	2.389503
Joshua	0.685270	1.390000	0.379500	2.454770
Keene	0.797861	1.490900	0.379500	2.668261
Rio Vista	0.606535	1.365300	0.379500	2.351335
Venus	0.846975	1.380000	0.379500	2.606475


2011 Exemptions Offered

City	General Homestead	Over 65 Homestead	Over 65 Local Option	Over 65 Freeze	Disabled Person	Disabled Person Local Option	Disabled Freeze	Disabled Veteran
Alvarado	0	0	15,000	No	0	15,000	No	5,000-12,000
Burleson	0	0	0	Yes	0	0	Yes	5,000-12,000
Cleburne	Less than 5,000	0	6,000	Yes	0	0	Yes	5,000-12,000
Godley	0	0	10,000	No	0	0	No	5,000-12,000
Grandview	0	0	5,000	Yes	0	5,000	Yes	5,000-12,000
Joshua	0	0	25,000	Yes	0	25,000	Yes	5,000-12,000
Keene	0	0	15,000	No	0	15,000	No	5,000-12,000
Rio Vista	0	0	5,000	No	0	5,000	No	5,000-12,000
Venus	0	0	10,000	No	0	10,000	No	5,000-12,000
Alvarado ISD	15,000	10,000	0	Yes	10,000	0	Yes	5,000-12,000
Burleson ISD	15,000	10,000	25,000	Yes	10,000	25,000	Yes	5,000-12,000
Cleburne ISD	15,000	10,000	7,000	Yes	10,000	0	Yes	5,000-12,000
Godley ISD	15,000	10,000	0	Yes	10,000	0	Yes	5,000-12,000
Grandview ISD	15,000	10,000	0	Yes	10,000	0	Yes	5,000-12,000
Joshua ISD	15,000	10,000	0	Yes	10,000	0	Yes	5,000-12,000
Keene ISD	15,000	10,000	0	Yes	10,000	0	Yes	5,000-12,000
Rio Vista ISD	15,000	10,000	0	Yes	10,000	0	Yes	5,000-12,000
Venus ISD	15,000	10,000	0	Yes	10,000	0	Yes	5,000-12,000
Johnson County	Less than 5,000	10,000	0	Yes	10,000	0	Yes	5,000-12,000
FMLR	Less than 5,000	10,000	0	No	10,000	0	No	5,000-12,000

This information was furnished by outside parties and Republic Title makes no claim to the accuracy. Please verify numbers with taxing authorities.
 *Some cities lie in 2 counties and in different school districts. There are, therefore, different tax rates depending on the location within the city.



2011 Tax Rates
Kaufman County
 www.kaufman-cad.org
 (972) 932-6081




City	City Tax Rate	ISD Tax Rate	County Tax Rate	Total
Crandall	0.826300	1.523600	0.556500	2.906400
Forney	0.743098	1.500000	0.556500	2.799598
Kaufman	0.645382	1.300000	0.556500	2.501882
Kemp	0.893564	1.460000	0.556500	2.910064
Mabank	0.460000	1.380000	0.556500	2.396500
Terrell	0.647700	1.310000	0.556500	2.514200

2011 Exemptions Offered

City	General	Over-65	Disabled
Kaufman County	0	15,000	15,000
Crandall	0	15,000	0
Forney	0	0	0
Kaufman	0	15,000	0
Kemp	0	5,000	0
Mabank	0	3,000	0
Terrell	0	5,000	0
Crandall ISD	15,000	10,000	10,000
Forney ISD	15,000	10,000	10,000
Kaufman ISD	15,000	10,000	10,000
Kemp ISD	15,000	10,000	10,000
Mabank ISD	15,000	10,000	10,000
Terrell ISD	15,000	10,000	10,000

This information was furnished by outside parties and Republic Title makes no claim to the accuracy. Please verify numbers with taxing authorities.
 *Some cities lie in 2 counties and in different school districts. There are, therefore, different tax rates depending on the location within the city.



2011 Tax Rates
Palo Pinto County
 www.palopintocad.org
 (940) 659-1281



City	City Tax Rate	ISD Tax Rate	County Tax Rate	Total
Gordon	0.329235	1.092000	0.550140	1.971375
Graford	0.185435	1.060565	0.550140	1.796140
Mineral Wells	0.490610	1.296438	0.550140	2.337188
Mingus	0.179902	1.092000	0.550140	1.822042
Strawn	0.263306	1.040000	0.550140	1.853446

2011 Exemptions Offered

City	General	Over-65	Disabled
Gordon	0		0
Graford	0	5,000	0
Mineral Wells	0	10,000	0
Mingus	0	10,000	0
Strawn	0	0	0
Gordon ISD	15,000	10,000	10,000
Graford ISD	15,000	10,000	10,000
Mineral Wells ISD	15,000	10,000	10,000
Palo Pinto ISD	15,000	10,000	10,000
Santo ISD	15,000	10,000	10,000
Strawn ISD	15,000	10,000	10,000

This information was furnished by outside parties and Republic Title makes no claim to the accuracy. Please verify numbers with taxing authorities.
 *Some cities lie in 2 counties and in different school districts. There are, therefore, different tax rates depending on the location within the city.



**2011 Tax Rates
Parker County
(817) 596-0077**




City	City Tax Rate	ISD Tax Rate	County Tax Rate	Total
Aledo	0.394300	1.425200	0.635150	2.454650
Millsap	0.380000	1.665000	0.635150	2.680150
Mineral Wells*	0.490610	1.296438	0.635150	2.422198
Springtown	0.623048	1.460300	0.635150	2.718498
Weatherford	0.463600	1.400000	0.635150	2.498750

2011 Exemptions Offered

City	General	Over-65	Disabled
Aledo ISD	15,000	10,000	10,000
Brock ISD	15,000	10,000	10,000
Garner ISD	15,000	10,000	10,000
Millsap ISD	15,000	10,000	10,000
Peaster ISD	15,000	10,000	10,000
Perrin Whitt ISD	0	10,000	10,000
Poolville ISD	15,000	10,000	10,000
Springtown ISD	15,000	10,000	10,000
Weatherford ISD	15,000	10,000	10,000
Aledo	0	10,000	0
Reno	0	10,000	10,000
Springtown	0	10,000	10,000
Weatherford	0	25,000	25,000
Willow Park	0	10,000	0
Parker County	0	10,000	10,000
Jr. College District	0	10,000	0
Hospital District	0	10,000	0

This information was furnished by outside parties and Republic Title makes no claim to the accuracy. Please verify numbers with taxing authorities.
*Some cities lie in 2 counties and in different school districts. There are, therefore, different tax rates depending on the location within the city.



**2011 Tax Rates
Rockwall County
(972) 635-9351**



City	City Tax Rate	ISD Tax Rate	County Tax Rate	Total
Fate	0.246600	1.470000	0.386400	2.103000
* Garland	0.704600	1.253300	0.386400	2.344300
Heath	0.343300	1.470000	0.386400	2.199700
Rockwall	0.503100	1.470000	0.386400	2.359500
* Rowlett	0.747173	1.470000	0.386400	2.603573
Royse City	0.672900	1.610000	0.386400	2.669300

2011 Exemptions Offered

Entity	HS	OA	DV	DP
Rockwall County	-	35,000	5,000-12,000	0
Rockwall	-	60,000	5,000-12,000	0
Rockwall ISD	15,000	30,000	10,000	5,000-12,000
Heath	-	30,000	30,000	5,000-12,000
Fate	-	25,000	25,000	5,000-12,000
Royse City	-	6,000	5,000	5,000-12,000
Royse City ISD	15,000	13,800	10,000	5,000-12,000

This information was furnished by outside parties and Republic Title makes no claim to the accuracy. Please verify numbers with taxing authorities.
*Some cities lie in 2 counties and in different school districts. There are, therefore, different tax rates depending on the location within the city.



2011 Tax Rates Tarrant County

www.tad.org
(817) 284-0024



REPUBLIC TITLE®

City	City Tax Rate	ISD Tax Rate	County Tax Rate <i>(including Hospital & College)</i>	Total
Arlington	0.648000	1.303500	0.640867	2.592367
Azle	0.643800	1.190000	0.640867	2.474667
Bedford	0.504329	1.414000	0.640867	2.559196
Benbrook	0.657500	1.322000	0.640867	2.620367
Burleson	0.690000	1.540000	0.640867	2.870867
Colleyville	0.355900	1.310000	0.640867	2.306767
Crowley	0.640000	1.535000	0.640867	2.815867
Dalworthington Gardens	0.262739	1.303500	0.640867	2.207106
Eules	0.470000	1.414000	0.640867	2.524867
Everman	1.105413	1.277500	0.640867	3.023780
Forest Hill	1.060000	1.322000	0.640867	3.022867
Fort Worth	0.855000	1.322000	0.640867	2.817867
Grapevine	0.348000	1.310000	0.640867	2.298867
Haltom City	0.651740	1.435000	0.640867	2.727607
Hurst	0.578000	1.414000	0.640867	2.632867
Keller	0.442190	1.540000	0.640867	2.623057
Kennedale	0.722500	1.512068	0.640867	2.875435
Lake Worth	0.466419	1.670000	0.640867	2.777286
Mansfield	0.710000	1.496000	0.640867	2.846867
N. Richland Hills	0.570000	1.435000	0.640867	2.645867
Pantego	0.410000	1.303500	0.640867	2.354367
Richland Hills	0.551757	1.435000	0.640867	2.627624
Saginaw	0.480000	1.530000	0.640867	2.650867
Southlake	0.462000	1.415000	0.640867	2.517867
Watauga	0.589001	1.540000	0.640867	2.769868
White Settlement	0.742135	1.540000	0.640867	2.923002

This information was furnished by outside parties and Republic Title makes no claim to the accuracy. Please verify numbers with taxing authorities.
*Some cities lie in 2 counties and in different school districts. There are, therefore, different tax rates depending on the location within the city.



2011 Tax Rates Tarrant County

www.tad.org
(817) 284-0024



REPUBLIC TITLE®

2011 Exemptions Offered

Jurisdiction Name	State Mandated			Local Option		
	HS	O65	DP	HS	O65	DP
Aledo ISD	15000	10000	10000			
Arlington				20%	60000	60000
Arlington ISD	15000	10000	10000			
Azle					15000	
Azle ISD	15000	10000	10000			
Bedford					50000	
Benbrook				1%	30000	5000
Birdville ISD	15000	10000	10000			
Burleson						
Burleson ISD	15000	10000	10000		25000	25000
Carroll ISD	15000	10000	10000		35000	
Castleberry ISD	15000	10000	10000			
Colleyville					65000	65000
Crowley					40000	40000
Crowley ISD	15000	10000	10000	10%		
Dalworthington Gardens					60000	60000
Eagle Mtn-Saginaw ISD	15000	10000	10000		15000	15000
Eules				20%	35000	
Everman					35000	35000
Everman ISD	15000	10000	10000			
Flower Mound					99999	99999
Forest Hill					40000	
Fort Worth				20%	40000	40000
Fort Worth ISD	15000	10000	10000			
Godley ISD	15000	10000	10000			
Grand Prairie				1%	45000	50000
Grapevine				20%	60000	10000
Grapevine-Colleyville ISD	15000	10000	10000		29600	
Haltom City				10%	50000	40000
H-E-B ISD	15000	10000	10000	1%	5000	5000
Hurst				20%	35000	35000
Keller				1%	40000	10000
Keller ISD	15000	10000	10000		10000	
Kennedale					50000	50000
Kennedale ISD	15000	10000	10000		25000	25000
Lake Worth					50000	
Lake Worth ISD	15000	10000	10000		50000	50000
Lewisville ISD	15000	10000	10000			
Mansfield					50000	10000
Mansfield ISD	15000	10000	10000			
N Richland Hills				15%	36000	36000
Northwest ISD	15000	10000	10000			
Pantego				20%	50000	10000
Richland Hills					30000	
River Oaks					15000	
Roanoke				20%	40000	4500
Saginaw					50000	30000
Southlake					75000	75000
Tarrant County					50000	10000
Town Of Trophy Club					35000	
Watauga					40000	
White Settlement				20%	37000	10000
White Settlement ISD	15000	10000	10000		20000	

This information was furnished by outside parties and Republic Title makes no claim to the accuracy. Please verify numbers with taxing authorities.
*Some cities lie in 2 counties and in different school districts. There are, therefore, different tax rates depending on the location within the city.

