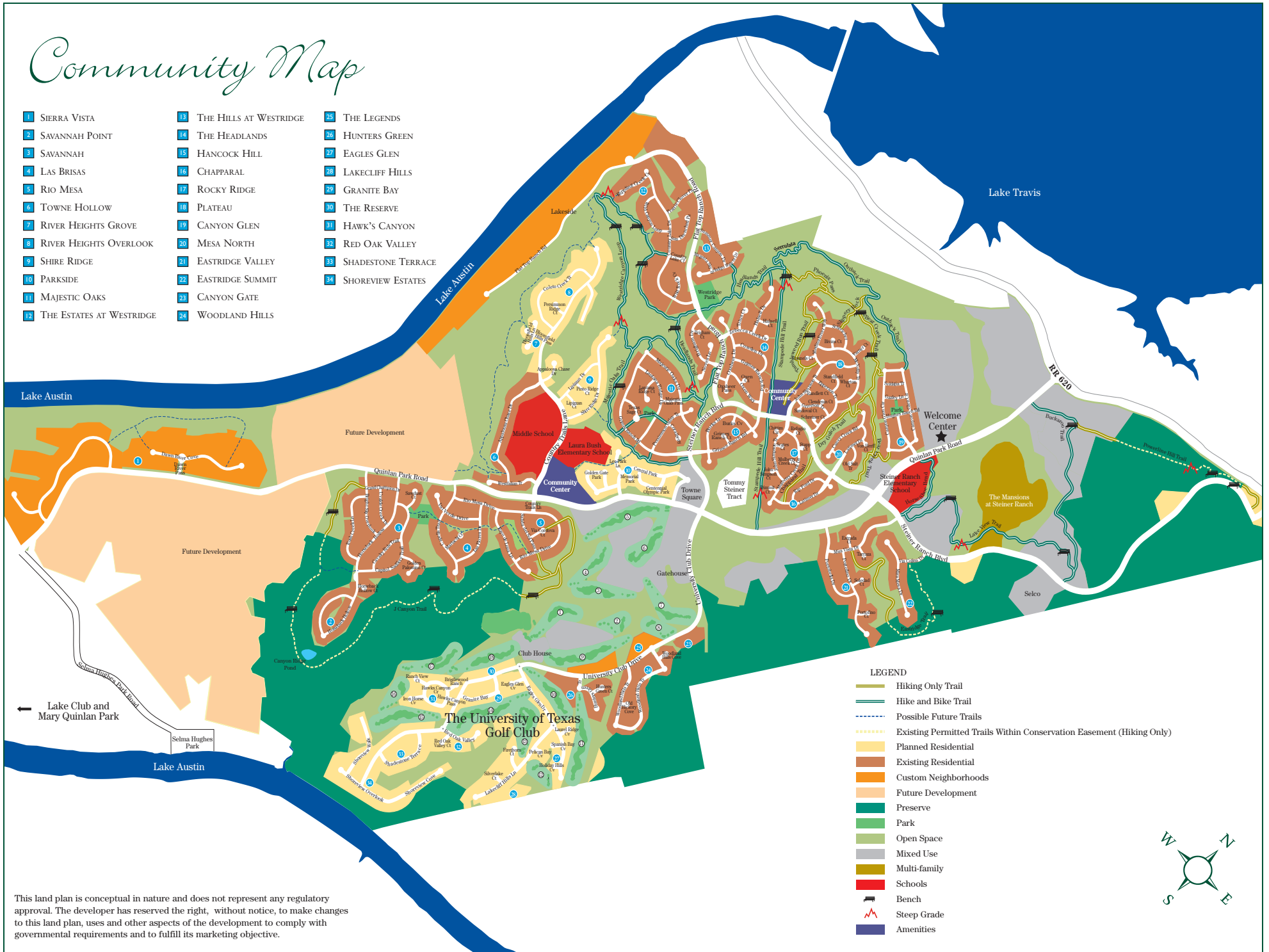



















Community Map

- | | | |
|-----------------------------|---------------------------|-----------------------|
| 1 SIERRA VISTA | 13 THE HILLS AT WESTRIDGE | 25 THE LEGENDS |
| 2 SAVANNAH POINT | 14 THE HEADLANDS | 26 HUNTERS GREEN |
| 3 SAVANNAH | 15 HANCOCK HILL | 27 EAGLES GLEN |
| 4 LAS BRISAS | 16 CHAPPARAL | 28 LAKECLIFF HILLS |
| 5 RIO MESA | 17 ROCKY RIDGE | 29 GRANITE BAY |
| 6 TOWNE HOLLOW | 18 PLATEAU | 30 THE RESERVE |
| 7 RIVER HEIGHTS GROVE | 19 CANYON GLEN | 31 HAWK'S CANYON |
| 8 RIVER HEIGHTS OVERLOOK | 20 MESA NORTH | 32 RED OAK VALLEY |
| 9 SHIRE RIDGE | 21 EASTRIDGE VALLEY | 33 SHADESTONE TERRACE |
| 10 PARKSIDE | 22 EASTRIDGE SUMMIT | 34 SHOREVIEW ESTATES |
| 11 MAJESTIC OAKS | 23 CANYON GATE | |
| 12 THE ESTATES AT WESTRIDGE | 24 WOODLAND HILLS | |



LEGEND

-  Hiking Only Trail
-  Hike and Bike Trail
-  Possible Future Trails
-  Existing Permitted Trails Within Conservation Easement (Hiking Only)
-  Planned Residential
-  Existing Residential
-  Custom Neighborhoods
-  Future Development
-  Preserve
-  Park
-  Open Space
-  Mixed Use
-  Multi-family
-  Schools
-  Bench
-  Steep Grade
-  Amenities



This land plan is conceptual in nature and does not represent any regulatory approval. The developer has reserved the right, without notice, to make changes to this land plan, uses and other aspects of the development to comply with governmental requirements and to fulfill its marketing objective.