

**CLEAR WATER
COVE
BLOCK 4**

20

LAND TITLE SURVEY
FOR: DAVID A. CLARK
127 CLEAR WATER WEST
MONTGOMERY, TEXAS 77356

Lot 19, Block 4, of CLEAR WATER COVE, a
subdivision in Montgomery County, Texas,
according to the map or plat thereof recorded
in Plat Cabinet E, as Sheet 37A of the Map
Records of Montgomery County, Texas.

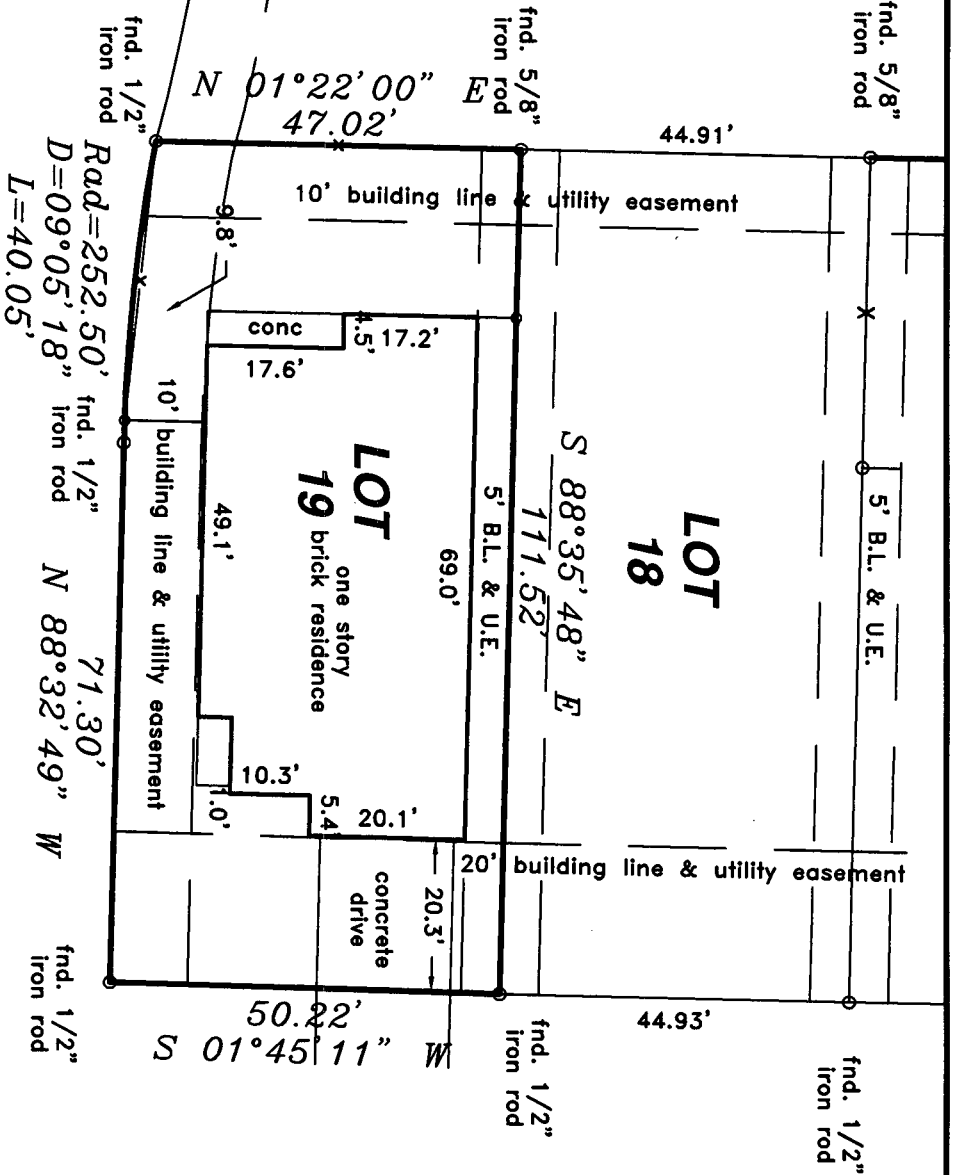
Record data as shown hereon was relied upon partly
from a Commitment for Title Insurance issued by
the following qualified provider:
Old Republic Title Company of Conroe
G.F. No. 0800440
Effective date: March 4, 2008

Covenants of Record:
Cabinet E, Sheet 37A Map Records; County Clerk's
File Nos. 8434716 & 8537483, 2004-129947,
2006-051110, 2006-052768

Flood Zone: X FEMA Mdp No. 48339C0205 F


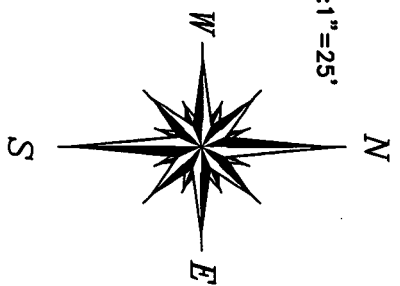
QUADRANT SOLUTIONS
P.O. BOX 1343 WILLIS, TEXAS 77378
(936) 856-8989
PROJECT NO.: 455076

**CLEAR WATER
COVE**



**CLEAR WATER WEST
(60' R.O.W.)**

SCALE: 1"=25'



I hereby certify that this survey was made
on the ground under my supervision and that this
drawing correctly represents the facts found
at the time of survey.

Date of Survey: Final Survey 17 March 2008

Michael C. Warren
Registered Professional Land Surveyor No. 4935