

Get There *Transportation*

*Austin Bergstrom International Airport
Airport Transportation
General Aviation
Mass Transit
Toll Roads*



Visit www.austintitle.com for
online relocation information,

Airports

Austin Bergstrom International Airport

3600 Presidential Boulevard

Austin, TX 78719

(512) 530-2242

www.ci.austin.tx.us/austinairport

General Vicinity Map



Bergstrom is located on the site of the former Bergstrom Air Force Base, approximately 10 miles from downtown Austin. The terminal is named after native Texan Barbara Jordan, who became a senator from Texas at age 30 and was the first African American to serve in the Texas Legislature since 1883. She was elected to the U.S. House of Representatives in 1972. Her voice and oratory skills made her instantly recognizable, and she had an unshakable sense of honor and impeccable ethics. She joined the faculty of The University of Texas at Austin in 1979 and remained in Austin until her death in 1996.

Radio station recorded information regarding the airport can be found by tuning into AM 1610





Airlines

Airline	Code	Reservations/Information	Gates
America West	HP	(800) 235-9292	20
American	AA	(800) 433-7300	13,14,15 & 17
Continental	CO	(800) 523-3273	16, 18, 22
Delta	DL	(800) 221-1212	5, 6
Frontier	F9	(800) 432-1356	4
Mexicana	MX	(800) 531-7921	2
Northwest	NW	(800) 225-2525	3
Southwest	WN	(800) 435-9792	7-12
United	UA	(800) 241-6522	21, 23

Parking

24 Hour Parking Hotline 530-3300 • Lost and Found 530-2677

There is no charge for parking under 30 minutes. Disabled parking loading/unloading available curbside on both levels.

	Garage	Close In (Lot A)	Long Term (Lots B-F)
?-1 hour	\$ 2.00	\$2.00	\$2.00
Each add'l hour	\$ 1.00	\$1.00	\$1.00
Daily Maximum	\$18.00	\$9.00	\$6.00

Airport Taxis

Company	City	Phone
Ace Taxi	Round Rock	512-244-1133
American Yellow Checker Cab	Austin	512-452-9999
Austin Cab	Austin	512-478-2222
Roy's Taxi	Austin	512-482-0000
Star Shuttle & Charter	Austin	512-479-8100



Taxis are available outside the terminal at the baggage claim level.

Airport Rental Cars

Advantage 388-3377	Alamo 530-3500	Avis 530-3400	Budget 530-3350	Thrifty 530-6811
Dollar 530-7368	Enterprise 530-8100	Hertz 530-3600	National 530-3536	

Airport Shuttles

SuperShuttle (800) BLUE VAN

- Advanced reservation required for trips to the airport
- For trips from the airport, ticket counter is located at the west end of the lower baggage claim
- Residential rates based on zip code and distance from the airport
- Discount for additional passengers traveling in the same group



Capital Metro 474-1200 / www.capmetro.org

Airport City Bus

Route Schedules	#350	#100
Weekdays	5am - 10pm	5am - 10pm
Saturdays	6am - 10pm	7am - 9pm
Sundays	6am - 8pm	8am - 9pm

Route #350—operates along Hwy. 71 and Riverside Dr., direct access to ACC-Riverside, Highland Mall, N. Lamar and Northcross Mall transfer centers

Route #100—provides limited-stop service between UT, Austin's Central Business District, 7th and Pleasant Valley Streets, and ABIA

The routes operate every 60-70 minutes and cost only 50 cents, schedules are rounded to the nearest hour. Call for exact schedules.

General Aviation

www.airnav.com/airport

BMQ - BURNET MUNI KATE CRADDOCK

FIELD AIRPORT

BURNET, TX 512/756-726-7277

Location: Burnet, TX

Lat/Long: 30-44-20.200N / 098-14-18.900W
(30.7389444 / -98.2385833) (estimated)

Elevation: 1283 ft. / 391.1 m (surveyed)

Variation: 07E (1985)

From city: 1 mile SW of BURNET, TX

Facility use: Open to the public

Landing fee: no

Sectional Chart: SAN ANTONIO

Control tower: no

CTAF: 122.8

WX AWOS: 119.925 (512-756-7277)

Runway 1/19 Dimensions: 5000 x 75 ft/1524 x 23m
Surface: asphalt, in good condition

Fuel FBO: Faulkner's Air Shop

GTU - GEORGETOWN MUNI AIRPORT

500 Terminal Dr., 512/930-3666

Location: Georgetown, TX

Lat/Long: 30-40-43.712N / 097-40-45.782W
(30.6788089 / -97.6793839) (estimated)

Elevation: 790 ft. / 240.8 m (surveyed)

Variation: 06E (2000)

From city: 3 miles N of GEORGETOWN, TX

Facility use: Open to the public

Landing fee: no

Sectional Chart: SAN ANTONIO

Control tower: no

CTAF: 123.0

WX AWOS-3: 135.425 (512-869-3430)

Runway 11/29 Dimensions: 4100 x 75 ft/1250 x 23m
Surface: asphalt, in good condition

Runway 18/36 Dimensions: 5000 x 100 ft/1524 x 30m
Surface: asphalt, in good condition

Fuel FBO: Georgetown Muni, Curry Aviation Services

Heavy Student Training

Loaner Car Available

3R9 - LAKEWAY AIRPARK AIRPORT

115 Flying Scot, 512/261-4385

Location: Lakeway, TX

Lat/Long: 30-21-27.300N / 097-59-40.100W
(30.3575833 / -97.9944722) (estimated)

Elevation: 909 ft. / 277.1 m (surveyed)

Variation: 07E (1985)

From city: 17 miles W of AUSTIN, TX

Facility use: Open to the public

Landing fee: yes, LANDING FEE FOR TURBINES & JETS.
OVERNIGHT TIEDOWN FEE.

Sectional Chart: SAN ANTONIO

Control tower: no

CTAF: 123.0

Runway 16/34 Dimensions: 3865 x 70 ft/1178 x 21m
Surface: asphalt, in good condition

Fuel FBO: Lakeway Airpark

Watch out for deer on runway

Good "fly-in" restaurant

HYI - SAN MARCOS MUNI AIRPORT

Highway 21, 512/393-8160

Location: San Marcos, TX

Lat/Long: 29-53-37.000N / 097-51-52.900W
(29.8936111 / -97.8646944) (estimated)

Elevation: 597 ft. / 182.0 m (surveyed)

Variation: 07E (1985)

From city: 4 miles E of SAN MARCOS, TX

Facility use: Open to the public

Landing fee: no

Sectional Chart: SAN ANTONIO

Control tower: no

CTAF: 123.05

WX AWOS-3: 120.825 (512) 353-8005

Runway 4/22 Dimensions: 5512 x 100 ft/1680 x 30m
Surface: asphalt, in good condition

Runway 8/26 Dimensions: 6330 x 100 ft/1929 x 30m
Surface: asphalt, in good condition

Runway 12/30 Dimensions: 5603 x 150 ft/1708 x 46m
Surface: asphalt, in good condition

Runway 17/35 Dimensions: 5442 x 100 ft/1659 x 30m
Surface: asphalt, in good condition

Fuel FBO: Berry Aviation, McKee Aviation Service



T74 - TAYLOR MUNI AIRPORT

Airport Rd., 512/352-5747

Location: Taylor, TX

Lat/Long: 30-34-19.000N / 097-26-35.400W
(30.5719444 / -97.4431667) (estimated)

Elevation: 590 ft. / 179.8 m (surveyed)

Variation: 07E (1985)

From city: 2 miles W of TAYLOR, TX

Facility use: Open to the public

Landing fee: no

Sectional Chart: SAN ANTONIO

Control tower: no

CTAF: 122.8

WX AWOS: 135.425 (512-869-3430)

Runway 17/35 Dimensions: 3498 x 60 ft/1066 x 18m
Surface: asphalt, in good condition

Fuel FBO: Taylor Municipal Airport

Mass Transit

CAPITAL METRO
www.capmetro.org

Customer Service Center 389-7475
Rideline – schedule information 474-1200
Ridefinders – For van and carpool matching 477-7433
Special Transit Service – Door to door service for the disabled
478-9647, 389-3230 (TDD)

Capital Metro serves the cities of:

Austin	Cedar Park
Jonestown	Lago Vista
Leander	Pflugerville
Manor	San Leanna

- 384 buses and 109 vans in operation
- Buses run Monday through Saturday, 5am to midnight, and Sunday 6:30am to 10:30pm
- Fares are 50 cents for an adult one-way fixed route and \$1 for an adult one-way express/park-and-ride
- The 'Dillo service is free. For students up to college age, fare is half-price; UT students ride for free. Seniors, children under 6 accompanied by an adult, and people with disabilities also ride for free
- Special services include van pools and transit services, which provide "door-through-door" service, where the driver will accompany a passenger to the door at the destination.

THE 'DILLO

474-1200

Congress 'Dillo – Provides circular service to downtown, the state Capitol Complex, and UT from the 'Dillo Park and Ride lot at the City Coliseum.

Lavaca 'Dillo – All day circular service to the Travis County Courthouse and Annex Building, ACC Rio Grande Campus and UT from the 'Dillo Park and Ride lot at the City Coliseum.

Old Pecan Street 'Dillo – Provides crosstown service along 5th, 6th and 7th Street corridors with free parking available at Austin High School Park and Ride.

TAXI CAB SERVICES

Ace Taxi, Round Rock (512) 244-1133
American Yellow Checker Cab (512) 452-9999
Austin's Performance Shuttle Service (512) 255-2454
Austin Cab Company (512) 478-2222
Roy's Taxi (512) 482-0000
Star Shuttle and Charter (512) 479-8100
Yellow-Checker Cab Company (512) 472-1111

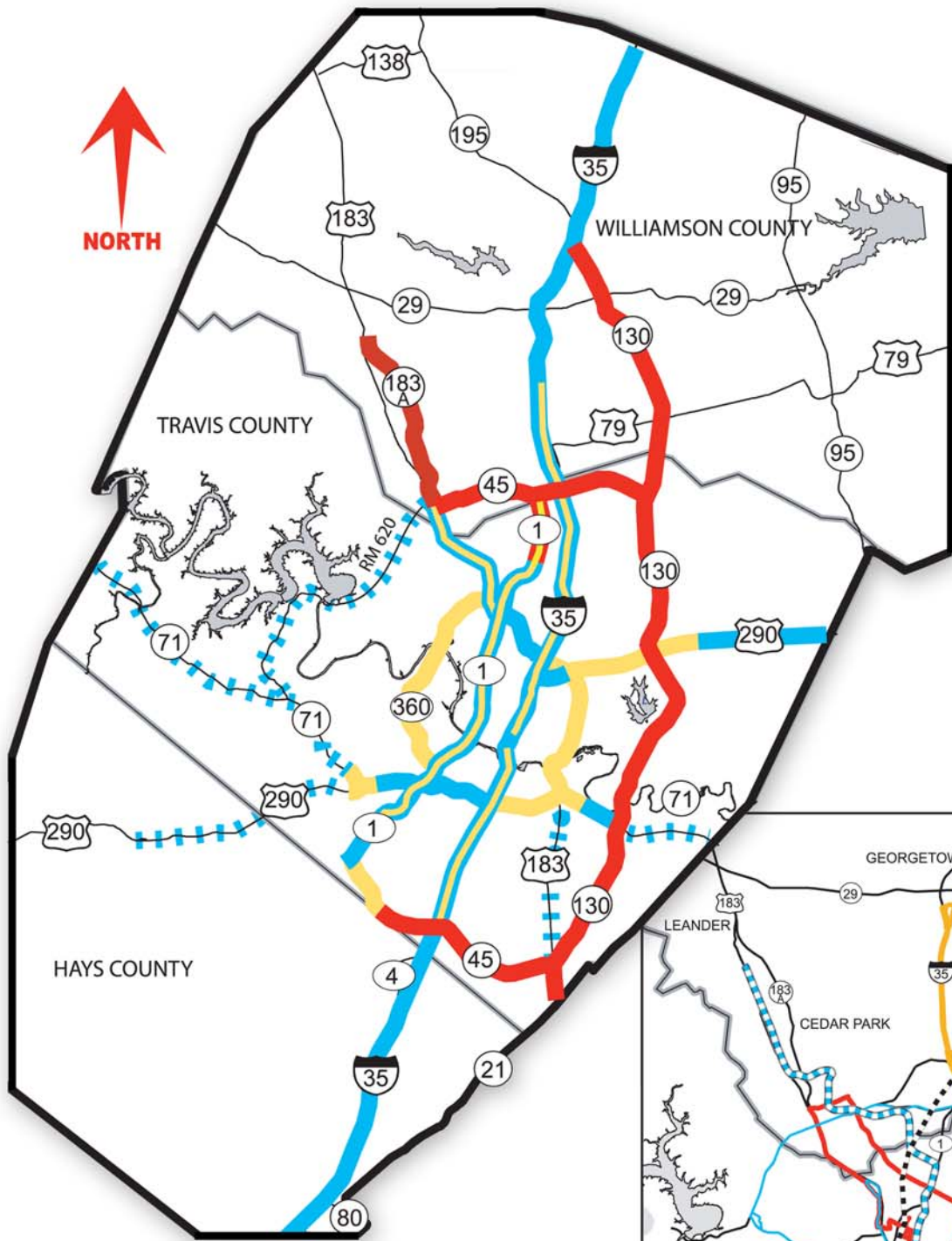
TRAINS

Amtrak – 250 North Lamar Blvd., 476-5684
Reservations: 800-872-7245

Hill Country Flyer – A steam powered excursion train,
477-8468 www.austinsteamtrain.org
Schedules: Operates from March through December
Routes:
Hill Country Flyer – Cedar Park to Burnet
River City Flyer – Downtown Austin
Bertram Flyer – Cedar Park to Liberty Hill
Twilight Flyer – Cedar Park to Liberty Hill

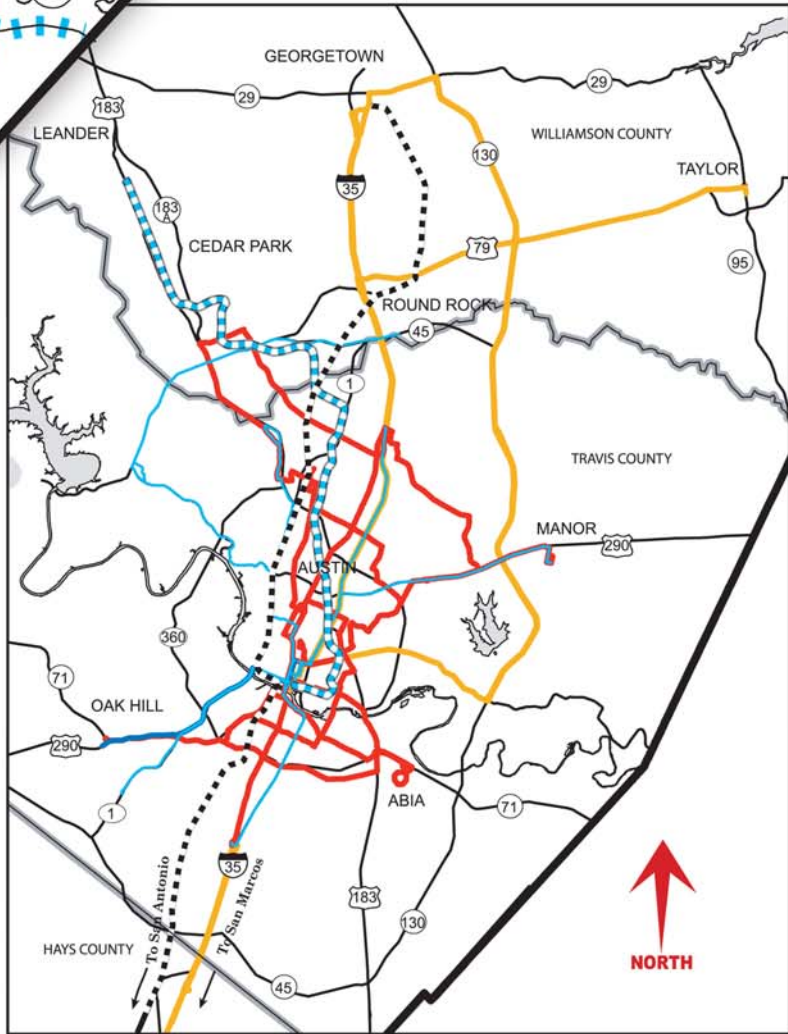
Zilker Zephyr Train – Tours through Zilker Park, 472-4914
Hours: Open year-round 10am–dusk
Admission: Adult \$1.25, children \$1.00





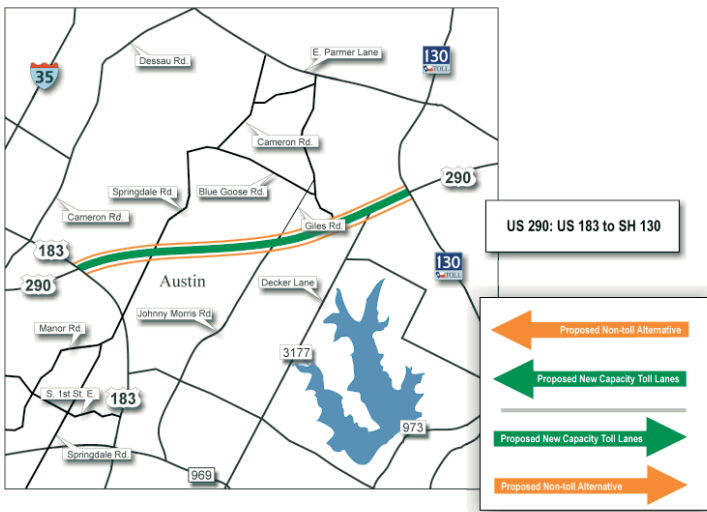
2030 Freeway System

- Existing & Future Freeways
- Phase 1 Toll Roads
- Phase 2 Toll Express Lanes
- New Managed Freeway Lanes
- - - Potential Future Freeways/ Corridor Studies



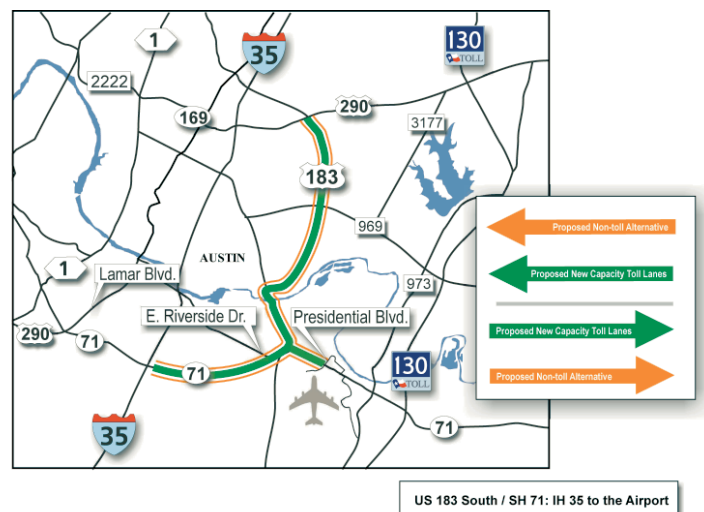
2030 Regional Public Transportation System

- - - Austin - San Antonio Commuter Rail
- - - Urban Commuter Rail
- Express Bus
- Rapid Bus
- Regional Bus (CARTS)



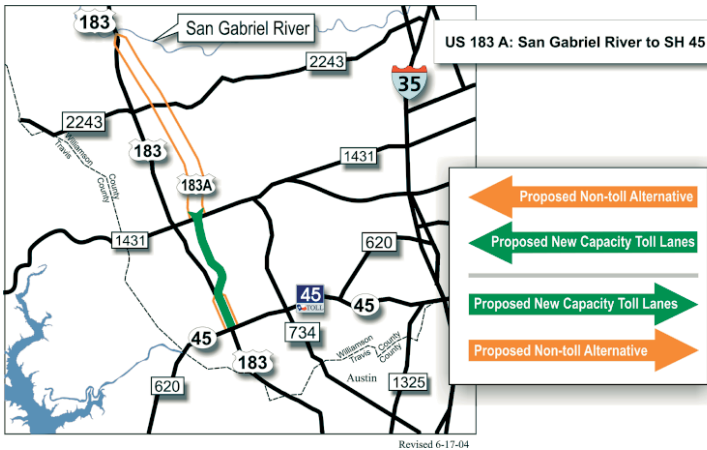
US 290 Corridor Project Description

US 290 East will be improved to add four tolled main lanes from US 183 to SH 130 adjacent to the existing roadway. Construction is scheduled to begin in 2007.



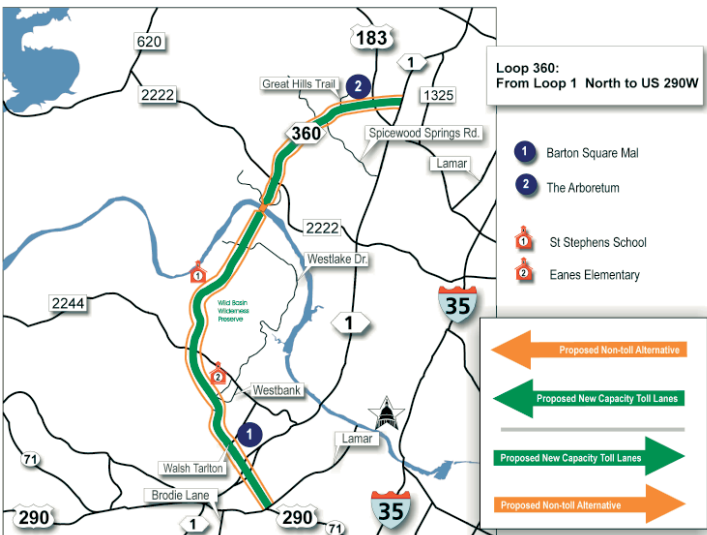
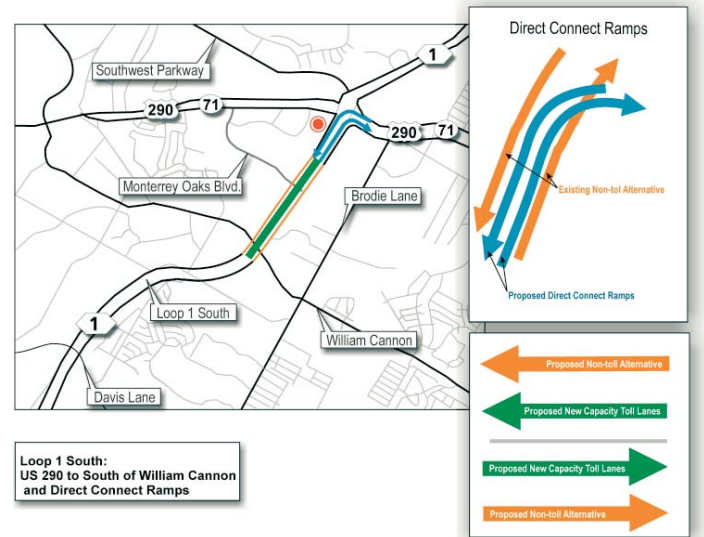
US 183 South & SH 71 East Project Description

The US 183 South project will add new tolled lanes beside the existing roadway from IH 35 to Presidential Blvd. Frontage roads will not be tolled. SH 71 E will be reconstructed to add a new tolled capacity from IH 35 to Presidential Blvd. These projects will provide quicker access to Austin Bergstrom International Airport from all parts of Austin. Phase 1 of construction began in 2005. Tolling will be deferred on both roadways until the corridor is complete.



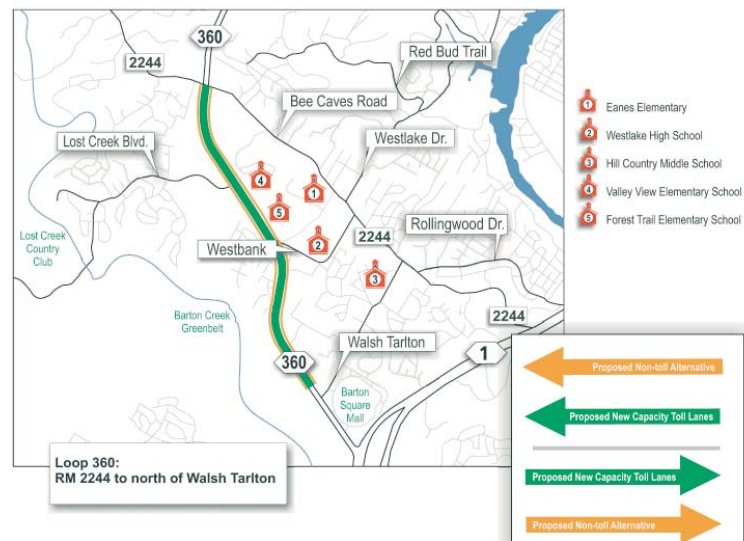
US 183 A Corridor Project Description

For information on 183A project, please visit the project website at www.183a.com or call the project hotline at (512) 485-183A



Loop 360 Corridor Project Description

This project is slated for environmental studies. At this time there are no construction funds allocated for this project



- 1 Eanes Elementary
- 2 Westlake High School
- 3 Hill Country Middle School
- 4 Valley View Elementary School
- 5 Forest Trail Elementary School